FED. RD. DIV. NO.	STATE	COUNTY	FILE NO.	ROAD/ROUTE NO.	SHEET NO.
3	S.C.	LEXINGTON/RICHLAND	P027662	I-26/I-20/I-126	30A

RD. S-2892 (BROWNING RD)

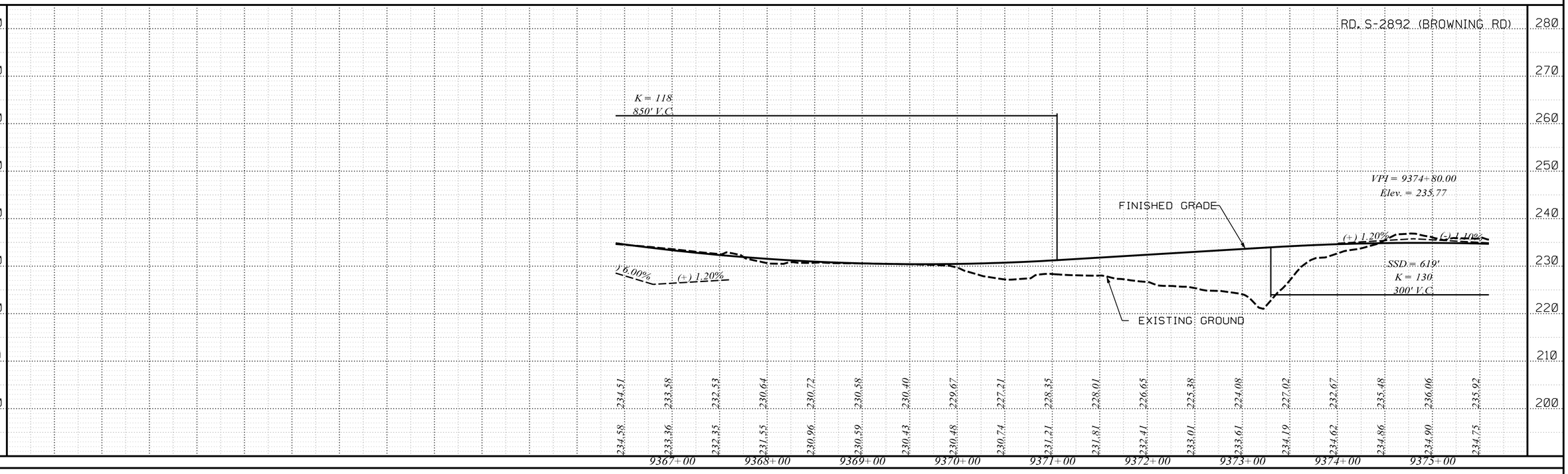

PROFILE
SURVEYED
PLOTTED
GRADES CHECKED
S.M.'s NOTED
CROSS SECTIONS CHECKED
NOTE BOOK
No.
BY
DATE

PROFILE
SURVEYED
PLOTTED
GRADES CHECKED
S.M.'s NOTED
CROSS SECTIONS CHECKED
NOTE BOOK
No.
BY
DATE

FED. RD. DIV. NO.	STATE	COUNTY	FILE NO.	ROAD/ROUTE NO.	SHEET NO.
3	S.C.	LEXINGTON/RICHLAND	P027662	I-26/I-20/I-126	30B

RD. S-31 (BUSH RIVER RD)

VPI = 83+10.00
Elev. = 255.30

K = 90
700' V.C.

237.80 VPT

(+) 5.00%

(-) 4.56%

238.05 VPT

SSD = 395'
K = 72
690' V.C.

(-) 2.82%

(+) 5.00%

VPI = 76+10.00
Elev. = 220.30

76+00	77+00	78+00	79+00	80+00	81+00	82+00	83+00	84+00	85+00	86+00
226.69	227.04	227.67	228.58	229.76	231.23	232.98	235.00	237.31	239.72	241.80
222.19	221.92	221.91	222.13	222.73	223.79	225.60	227.49	229.78	232.00	234.41
243.54	244.93	245.97	246.67	247.02	247.03	246.69	246.00	244.97	243.59	241.86
217.69	214.32	213.61	214.72	214.82	215.00	214.03	212.89	211.56	211.84	210.88

PROFILE
SURVEYED
PLOTTED
GRADES CHECKED
S.M.'s NOTED
CROSS SECTIONS CHECKED
NOTE BOOK
No.
BY
DATE

FED. RD. DIV. NO.	STATE	COUNTY	FILE NO.	ROAD/ROUTE NO.	SHEET NO.
3	S.C.	LEXINGTON/RICHLAND	P027662	I-26/I-20/I-126	30C

CD from I-26 EB to I-126 EB

EXISTING GROUND

FINISHED GRADE

230.72 VPT

212.36 VPC

K= 233
700' V.C.

197.66 VPT

(-) 2.60%

(+) 0.60%

VPI = 8370+60.00
Elev. = 199.76

250	240	230	220	210	200	190	180	170	160

8360+00	8361+00	8362+00	8363+00	8364+00	8365+00	8366+00	8367+00	8368+00	8369+00	8370+00	8371+00	8372+00	8373+00	8374+00	8375+00
231.70	229.53	227.54	227.13	228.30	228.15	224.64	222.91	221.34	220.78	218.83	217.69	216.36	215.73	214.38	212.44	212.75	208.90	207.51	206.16	205.80	205.48	205.18	205.40	205.13	203.06	202.54	202.20
235.46	234.02	232.44	230.72	228.92	227.12	225.32	223.52	221.72	219.92	218.12	216.32	214.52	212.72	210.95	209.29	207.74	206.29	204.95	203.72	202.59	201.58	200.66	199.86	199.16	198.58	198.09	197.72	197.42

PROFILE
SURVEYED
PLOTTED
GRADES CHECKED
S.M.'S NOTED
CROSS SECTIONS CHECKED
NOTE BOOK
No.
BY
DATE

HDR Engineering, Inc. of the Carolinas
12/6/2019
CCR_ROW_126CDE_2_ProfileShts.dgn

2PROLINE_50.DGN

FED. RD. DIV. NO.	STATE	COUNTY	FILE NO.	ROAD/ROUTE NO.	SHEET NO.
3	S.C.	LEXINGTON/RICHLAND	P027662	I-26/I-20/I-126	32A

PROFILE
NOTE BOOK
No.
SURVEYED
PLOTTED
GRADES CHECKED
S.M.'s NOTED
STATIONS CHECKED
BY
DATE

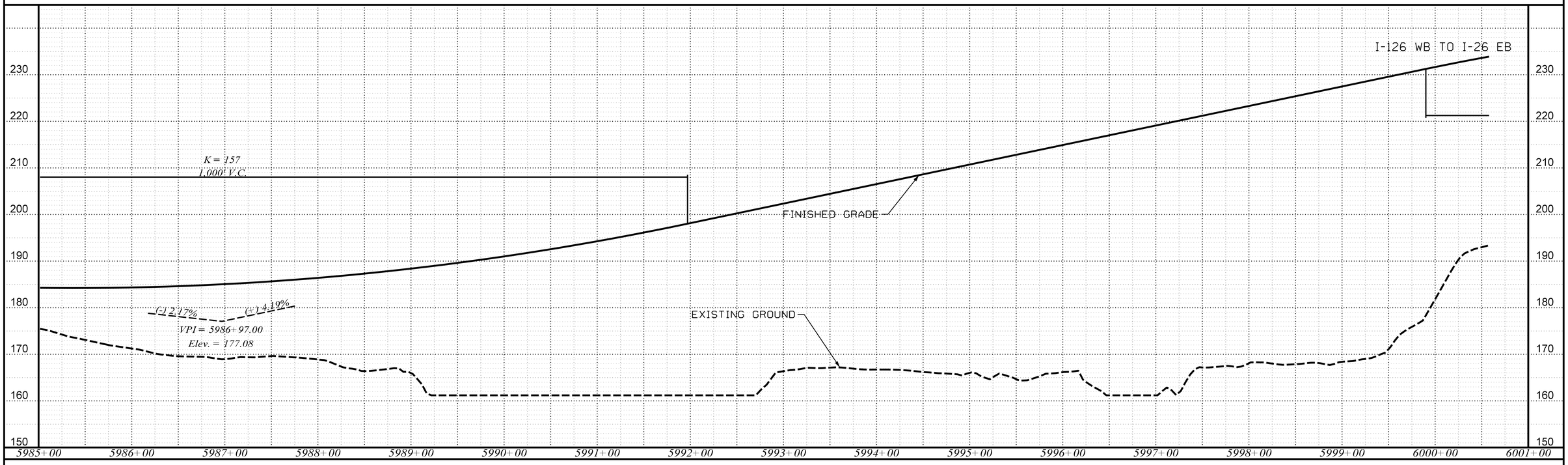

PROFILE
NOTE BOOK
No.
SURVEYED
PLOTTED
GRADES CHECKED
S.M.'s NOTED
STATIONS CHECKED
BY
DATE

FED. RD. DIV. NO.	STATE	COUNTY	FILE NO.	ROAD/ROUTE NO.	SHEET NO.
3	S.C.	LEXINGTON/RICHLAND	P027662	I-26/I-20/I-126	33A

I-126 WB TO I-26 EB

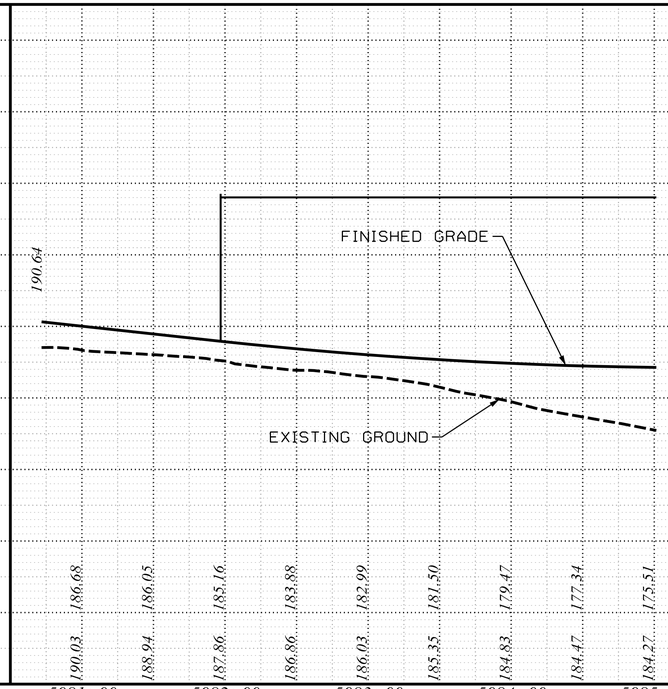

PROFILE
SURVEYED
PLOTTED
GRADES CHECKED
S.M.'s NOTED
CROSS SECTIONS CHECKED
NOTE BOOK
No.
BY
DATE

PROFILE
SURVEYED
PLOTTED
GRADES CHECKED
S.M.'s NOTED
CROSS SECTIONS CHECKED
NOTE BOOK
No.
BY
DATE

FED. RD. DIV. NO.	STATE	COUNTY	FILE NO.	ROAD/ROUTE NO.	SHEET NO.
3	S.C.	LEXINGTON/RICHLAND	P027662	I-26/I-20/I-126	34A

PROFILE
NOTE BOOK
No.
SURVEYED
PLOTTED
GRADES CHECKED
S.M.'S NOTED
STATIONS CHECKED
BY
DATE

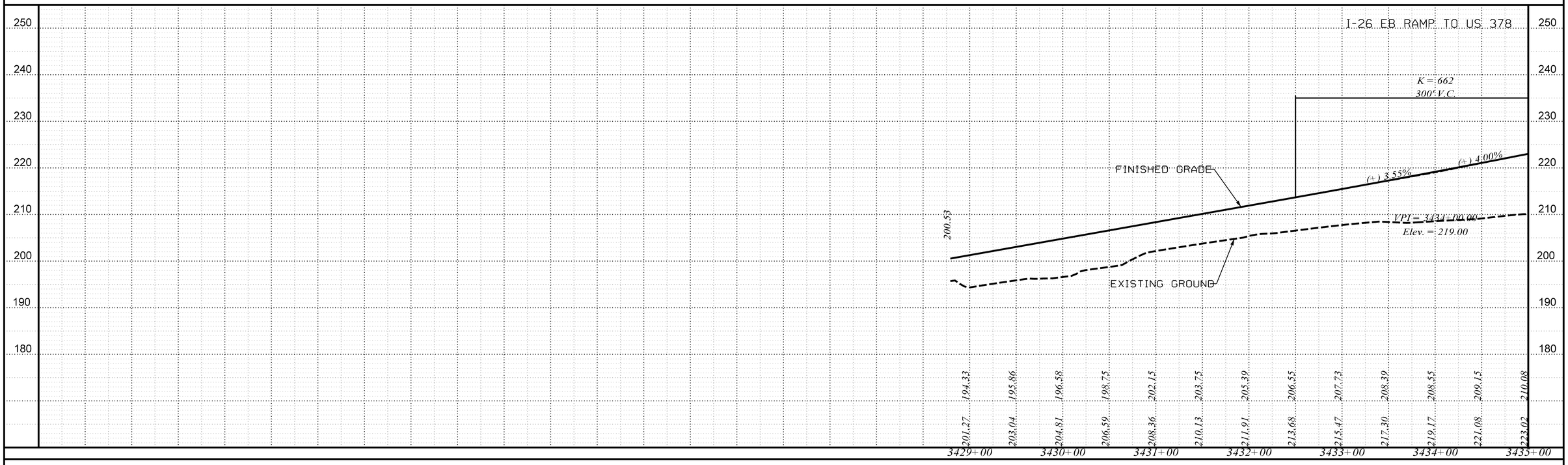

PROFILE
NOTE BOOK
No.
SURVEYED
PLOTTED
GRADES CHECKED
S.M.'S NOTED
STATIONS CHECKED
BY
DATE

FED. RD. DIV. NO.	STATE	COUNTY	FILE NO.	ROAD/ROUTE NO.	SHEET NO.
3	S.C.	LEXINGTON/RICHLAND	P027662	I-26/I-20/I-126	35A

PROFILE
NOTE BOOK
No.
SURVEYED
PLOTTED
GRADES CHECKED
S.M.'s NOTED
STATIONS CHECKED
BY
DATE

I-26 EB RAMP TO US 378

EXISTING GROUND

FINISHED GRADE

3435+00	3436+00	3437+00	3438+00	3439+00	3440+00	3441+00	3442+00	3443+00	3444+00	3445+00	3446+00	3447+00	3448+00	3449+00	3450+00
223.02	225.00	227.00	229.00	231.00	233.00	235.00	237.00	239.00	241.00	243.00	245.00	247.00	249.00	251.00	253.00	255.00	257.00	259.00	261.00	263.00	265.00	267.00	269.00	271.00	273.00	275.00	277.00	279.00	281.00	283.00
210.08	210.96	212.68	214.70	215.93	228.67	239.88	242.79	243.34	243.88	248.10	253.80	258.92	264.65	268.92	271.01	271.45	272.23	272.90	270.51	268.99	270.46	270.53	273.11	275.52	276.56	276.50	278.04	277.65	277.26	278.88

280 270 260 250 240 230 220 210 200 190

PROFILE
NOTE BOOK
No.
SURVEYED
PLOTTED
GRADES CHECKED
S.M.'s NOTED
STATIONS CHECKED
BY
DATE

FED. RD. DIV. NO.	STATE	COUNTY	FILE NO.	ROAD/ROUTE NO.	SHEET NO.
3	S.C.	LEXINGTON/RICHLAND	P027662	I-26/I-20/I-126	36A

PROFILE
NOTE BOOK
NO.
SURVEYED
PLOTTED
GRADES CHECKED
S.M.'s NOTED
STATIONS CHECKED
BY
DATE

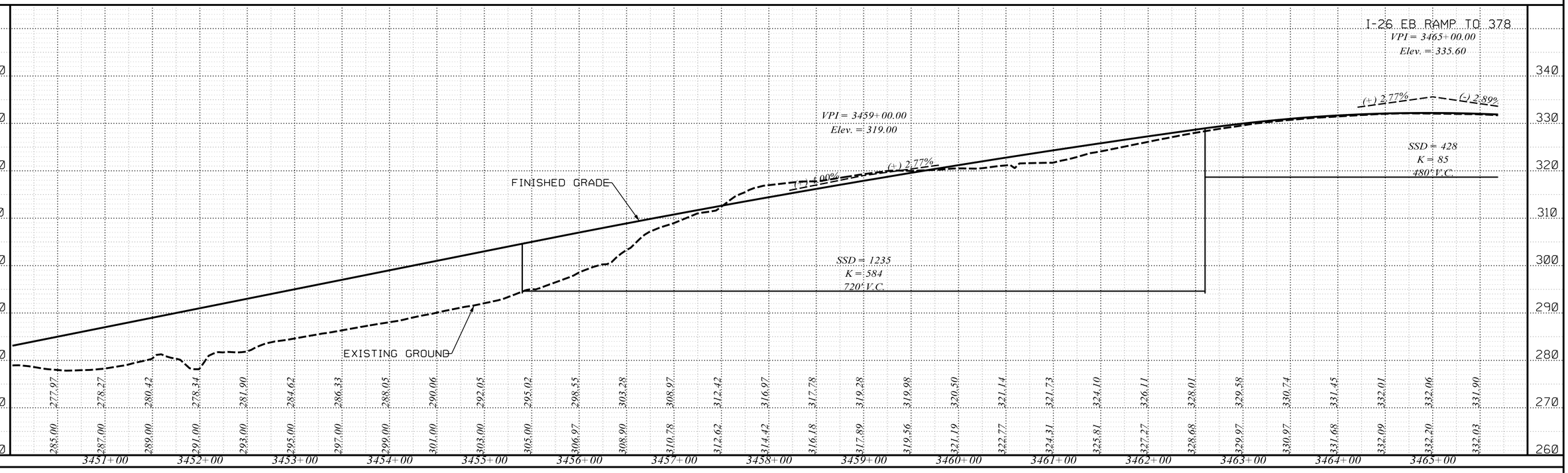

PROFILE
NOTE BOOK
NO.
SURVEYED
PLOTTED
GRADES CHECKED
S.M.'s NOTED
STATIONS CHECKED
BY
DATE

FED. RD. DIV. NO.	STATE	COUNTY	FILE NO.	ROAD/ROUTE NO.	SHEET NO.
3	S.C.	LEXINGTON/RICHLAND	P027662	I-26/I-20/I-126	57A

PROFILE
NOTE BOOK
No.
SURVEYED
PLOTTED
GRADES CHECKED
S.M.'s NOTED
STATIONS CHECKED
BY
DATE

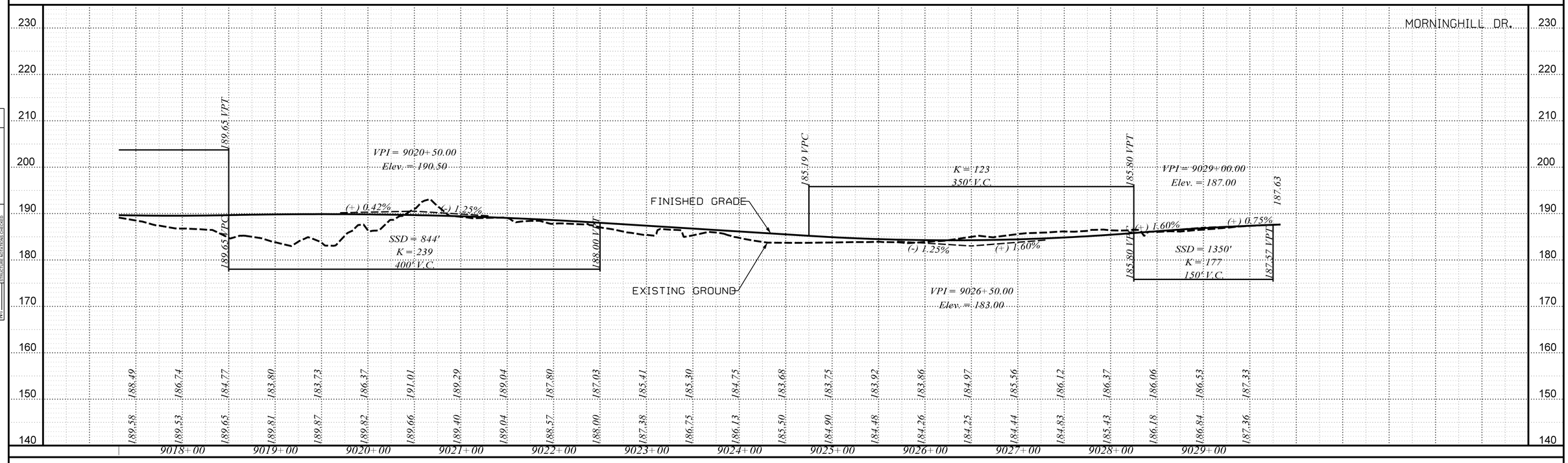

PROFILE
NOTE BOOK
No.
SURVEYED
PLOTTED
GRADES CHECKED
S.M.'s NOTED
STATIONS CHECKED
BY
DATE

FED. RD. DIV. NO.	STATE	COUNTY	FILE NO.	ROAD/ROUTE NO.	SHEET NO.
3	S.C.	LEXINGTON/RICHLAND	P027662	I-26/I-20/I-126	57B

PROFILE
NOTE BOOK
No.
SURVEYED
PLOTTED
GRADES CHECKED
S.M.'s NOTED
STATIONS CHECKED
BY
DATE

COLONIAL SPUR RAMP A

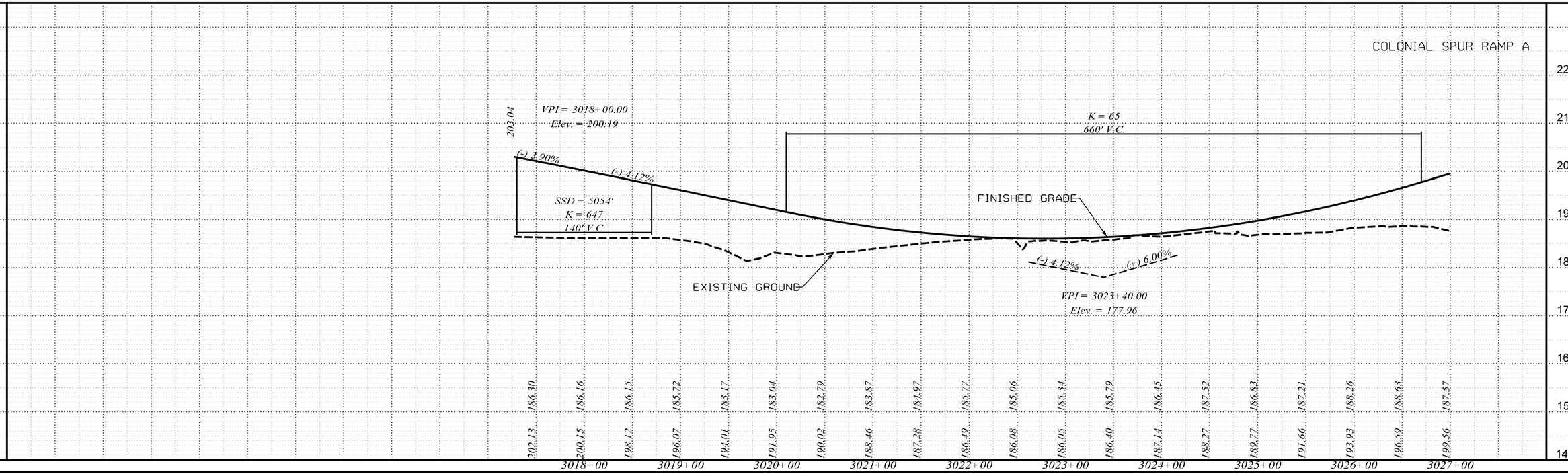

PROFILE
NOTE BOOK
No.
SURVEYED
PLOTTED
GRADES CHECKED
S.M.'s NOTED
STATIONS CHECKED
BY
DATE

FED. RD. DIV. NO.	STATE	COUNTY	FILE NO.	ROAD/ROUTE NO.	SHEET NO.
3	S.C.	LEXINGTON/RICHLAND	P027662	I-26/I-20/I-126	57C

PROFILE
NOTE BOOK
No.
SURVEYED
PLOTTED
GRADES CHECKED
S.M.'S NOTED
STATIONS CHECKED
BY
DATE

I-126 WB TO I-26 EB

FINISHED GRADE

EXISTING GROUND

K = 79
660' V.C.

(-) 3.90%

(+) 4.44%

VPI = 6026+70.00
Elev. = 165.56

	6012+00	6013+00	6014+00	6015+00	6016+00	6017+00	6018+00	6019+00	6020+00	6021+00	6022+00	6023+00	6024+00	6025+00	6026+00	6027+00
EXISTING	222.89	220.94	218.99	217.04	215.09	213.14	211.19	209.24	207.29	205.34	203.39	201.44	199.49	197.54	195.59	193.64
FINISHED	186.52	186.56	186.00	185.00	184.34	184.35	185.04	185.91	186.33	186.21	185.94	185.21	185.28	185.41	185.95	185.94

	6012+00	6013+00	6014+00	6015+00	6016+00	6017+00	6018+00	6019+00	6020+00	6021+00	6022+00	6023+00	6024+00	6025+00	6026+00	6027+00
EXISTING	191.69	189.74	187.79	185.84	183.89	181.94	179.99	178.05	176.32	174.91	173.81	173.03	172.56	172.41	172.58	
FINISHED	185.81	185.64	185.10	184.03	185.09	184.97	183.78	185.35	186.46	186.38	185.24	185.48	186.75	187.05	186.16	

FED. RD. DIV. NO.	STATE	COUNTY	FILE NO.	ROAD/ROUTE NO.	SHEET NO.
3	S.C.	LEXINGTON/RICHLAND	P027662	I-26/I-20/I-126	57E

LAWAND DR.

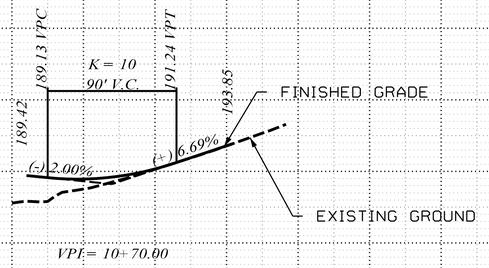

	10+00	11+00
EXISTING GROUND	185.58	187.53	190.30	193.56
FINISHED GRADE	188.93	190.34	193.58

PROFILE
SURVEYED
PLOTTED
GRADES CHECKED
S.M.'s NOTED
STATIONS CHECKED
NOTE BOOK
No.
BY
DATE

PROFILE
SURVEYED
PLOTTED
GRADES CHECKED
S.M.'s NOTED
STATIONS CHECKED
NOTE BOOK
No.
BY
DATE

FED. RD. DIV. NO.	STATE	COUNTY	FILE NO.	ROAD/ROUTE NO.	SHEET NO.
3	S.C.	LEXINGTON/RICHLAND	P027662	I-26/I-20/I-126	58A

PROFILE
NOTE BOOK
No.
SURVEYED
PLOTTED
GRADES CHECKED
S.M.'s NOTED
STATIONS CHECKED
BY
DATE

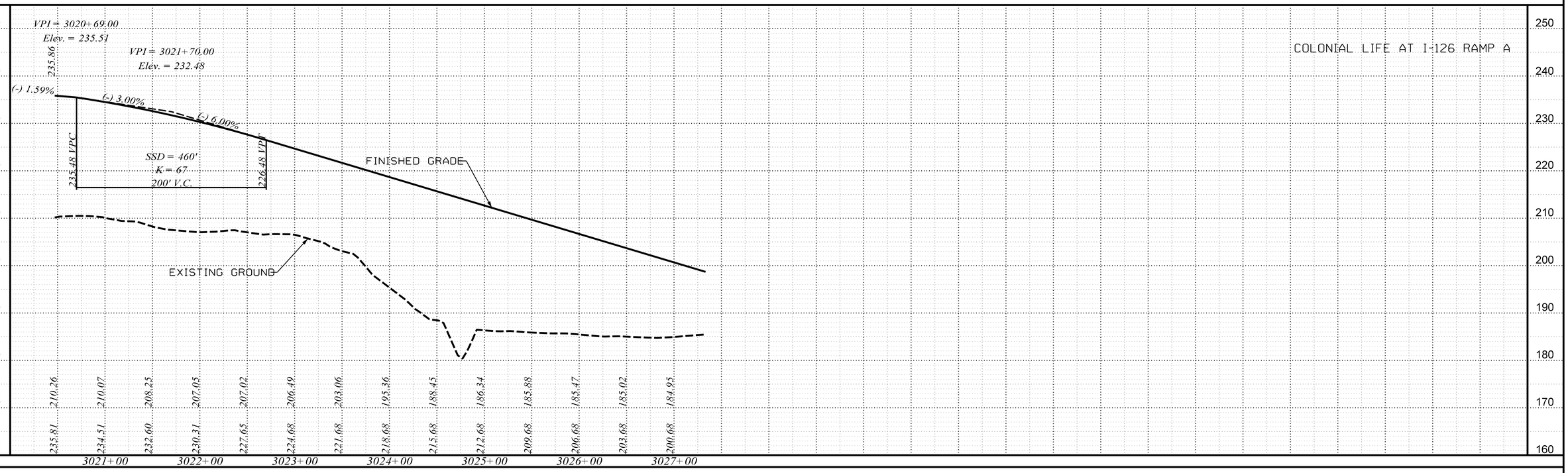

PROFILE
NOTE BOOK
No.
SURVEYED
PLOTTED
GRADES CHECKED
S.M.'s NOTED
STATIONS CHECKED
BY
DATE

FED. RD. DIV. NO.	STATE	COUNTY	FILE NO.	ROAD/ROUTE NO.	SHEET NO.
3	S.C.	LEXINGTON/RICHLAND	P027662	I-26/I-20/I-126	58B

COLONIAL SPUR RAMP A

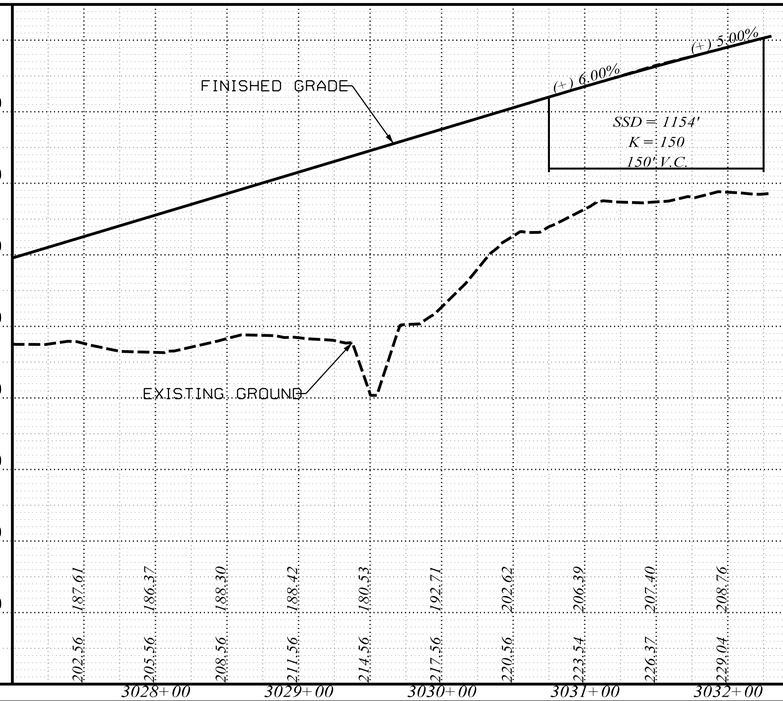

PROFILE
SURVEYED
PLOTTED
GRADES CHECKED
S.M.'S NOTED
CROSS SECTIONS CHECKED
NOTE BOOK
No.
BY
DATE

PROFILE
SURVEYED
PLOTTED
GRADES CHECKED
S.M.'S NOTED
CROSS SECTIONS CHECKED
NOTE BOOK
No.
BY
DATE

FED. RD. DIV. NO.	STATE	COUNTY	FILE NO.	ROAD/ROUTE NO.	SHEET NO.
3	S.C.	LEXINGTON/RICHLAND	P027662	I-26/I-20/I-126	58C

PROFILE
NOTE BOOK
NO.
SURVEYED
PLOTTED
GRADES CHECKED
S.M.'s NOTED
STATIONS CHECKED
BY
DATE

COLONIAL LIFE BLVD.

VPI = 16+40.00
Elev. = 250.30

222.50 VPC
235.30 VPT
236.80 VPC

K = 80
320' V.C.

FINISHED GRADE

(+) 6.00%
(-) 1.28%
(+) 2.00%
(+) 6.00%

SSD = 365'
K = 62
450' V.C.

VPI = 12+30.00
Elev. = 225.70

EXISTING GROUND

250	240	230	220	210	200	190	180	170

10+00	11+00	12+00	13+00	14+00	15+00	16+00	17+00

179.41 183.82 224.10 188.66 233.16 193.31 224.50 192.56 226.16 192.11 228.13 198.66 230.41 205.79 233.00 210.18 235.90 215.13 238.80 217.54 241.32 226.83 243.43 231.16 245.13 239.86 246.43 245.40 247.33

PROFILE
NOTE BOOK
NO.
SURVEYED
PLOTTED
GRADES CHECKED
S.M.'s NOTED
STATIONS CHECKED
BY
DATE

FED. RD. DIV. NO.	STATE	COUNTY	FILE NO.	ROAD/ROUTE NO.	SHEET NO.
3	S.C.	LEXINGTON/RICHLAND	P027662	I-26/I-20/I-126	58D

PROFILE
NOTE BOOK
No.
SURVEYED
PLOTTED
GRADES CHECKED
S.M.'s NOTED
STATIONS CHECKED
BY
DATE

COLONIAL LIFE AT I-126 RAMP D

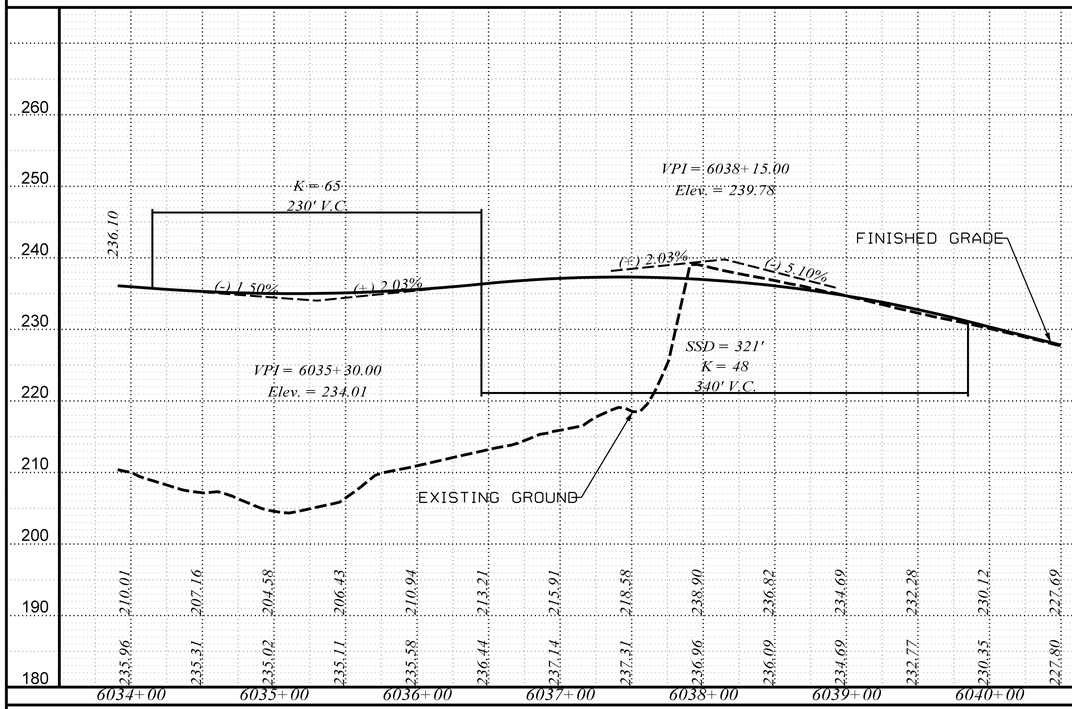

PROFILE
NOTE BOOK
No.
SURVEYED
PLOTTED
GRADES CHECKED
S.M.'s NOTED
STATIONS CHECKED
BY
DATE

FED. RD. DIV. NO.	STATE	COUNTY	FILE NO.	ROAD/ROUTE NO.	SHEET NO.
3	S.C.	LEXINGTON/RICHLAND	P027662	I-26/I-20/I-126	58F

COLONIAL LIFE AT I-126 RAMP A

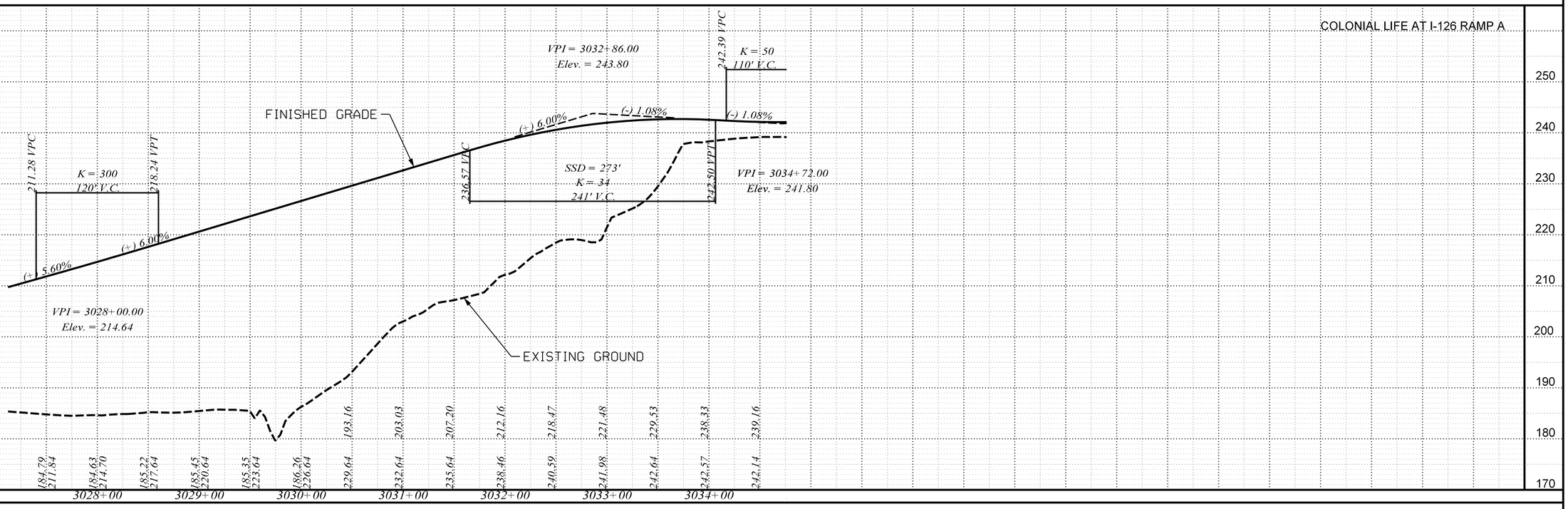

PROFILE
SURVEYED
PLOTTED
GRADES CHECKED
S.M.'s NOTED
CROSS SECTIONS CHECKED
NOTE BOOK
No.
BY
DATE

PROFILE
SURVEYED
PLOTTED
GRADES CHECKED
S.M.'s NOTED
CROSS SECTIONS CHECKED
NOTE BOOK
No.
BY
DATE

FED. RD. DIV. NO.	STATE	COUNTY	FILE NO.	ROAD/ROUTE NO.	SHEET NO.
3	S.C.	LEXINGTON/RICHLAND	P027662	I-26/I-20/I-126	74A

RD. S-1241 (ROCKLAND RD)

270
260
250
240
280
220
210
200
190

K = 148
150' V.C.
243.83 VPT
243.48
(-) 2.37%

VPI = 9170+50.00
Elev. = 245.61

245.57
244.38
243.24
242.02
245.80
244.45

9170+00
9171+00
9172+00

PROFILE
SURVEYED
PLOTTED
GRADES CHECKED
S.M.'s NOTED
CROSS SECTIONS CHECKED
NOTE BOOK
No.
BY
DATE

HDR Engineering, Inc. of the Carolinas
12/6/2019
CCR_ROW_ROCKP_ProfileShts.dgn

2PROLINE_50.DGN

FED. RD. DIV. NO.	STATE	COUNTY	FILE NO.	ROAD/ROUTE NO.	SHEET NO.
3	S.C.	LEXINGTON/RICHLAND	P027662	I-26/I-20/I-126	74B

RD. S-31 (BUSH RIVER RD)

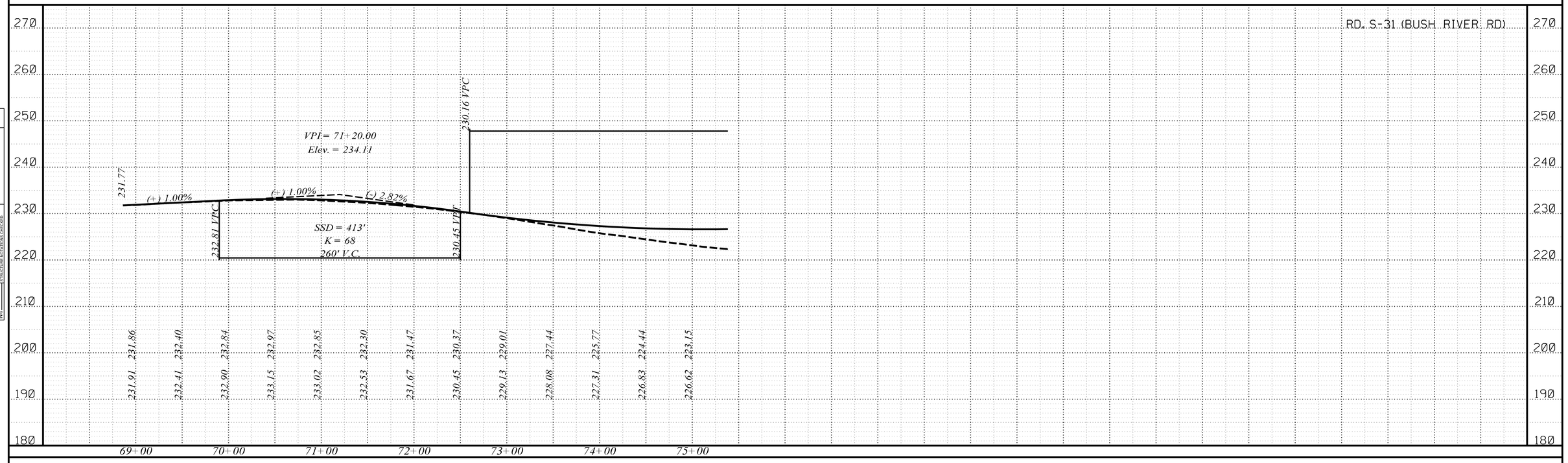

PROFILE
SURVEYED
PLOTTED
GRADES CHECKED
S.M.'s NOTED
STATIONS CHECKED
NOTE BOOK
No.
BY
DATE

PROFILE
SURVEYED
PLOTTED
GRADES CHECKED
S.M.'s NOTED
STATIONS CHECKED
NOTE BOOK
No.
BY
DATE

FED. RD. DIV. NO.	STATE	COUNTY	FILE NO.	ROAD/ROUTE NO.	SHEET NO.
3	S.C.	LEXINGTON/RICHLAND	P027662	I-26/I-20/I-126	80A

RD. S-1382 (BURNETTE DR)

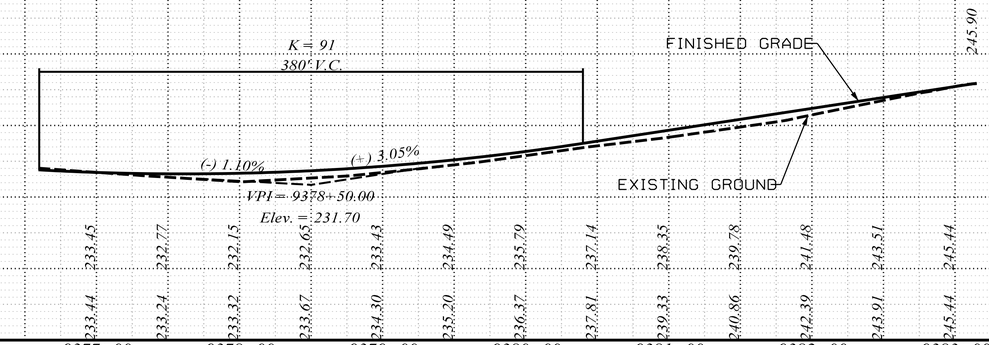

PROFILE
NOTE BOOK
No.
SURVEYED
PLOTTED
GRADES CHECKED
S.M.'s NOTED
STATIONS CHECKED
BY
DATE

PROFILE
NOTE BOOK
No.
SURVEYED
PLOTTED
GRADES CHECKED
S.M.'s NOTED
STATIONS CHECKED
BY
DATE

FED. RD. DIV. NO.	STATE	COUNTY	FILE NO.	ROAD/ROUTE NO.	SHEET NO.
3	S.C.	LEXINGTON/RICHLAND	P027662	I-26/I-20/I-126	80B

RD. S-31 (BUSH RIVER RD)

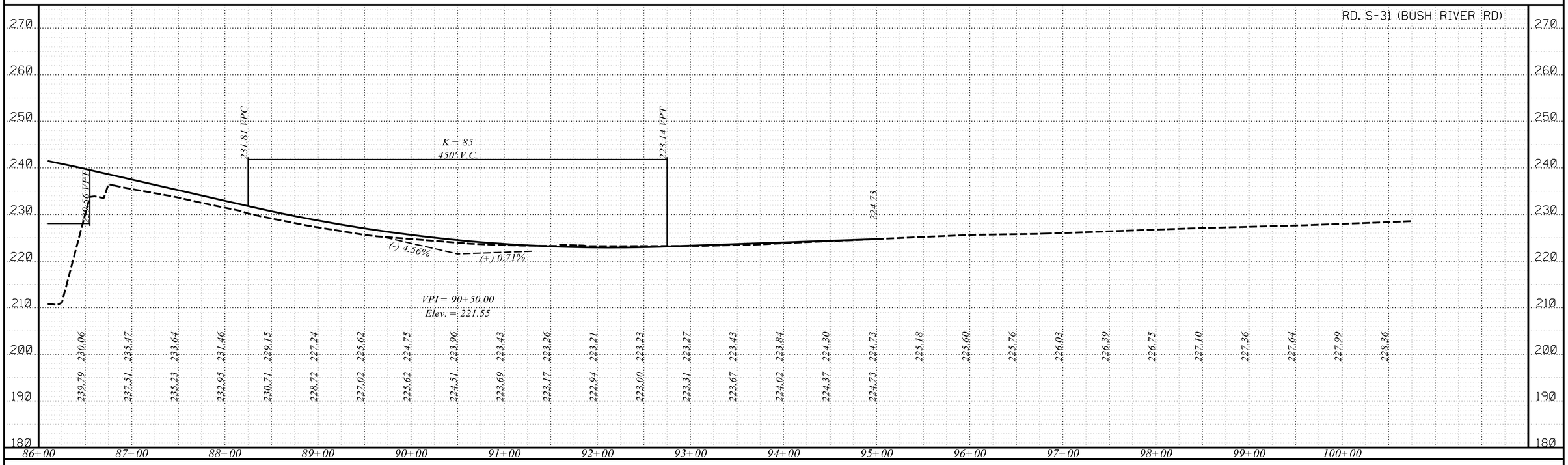

PROFILE
SURVEYED
PLOTTED
GRADES CHECKED
S.M.'s NOTED
CROSS SECTIONS CHECKED
NOTE BOOK
No.
BY
DATE

PROFILE
SURVEYED
PLOTTED
GRADES CHECKED
S.M.'s NOTED
CROSS SECTIONS CHECKED
NOTE BOOK
No.
BY
DATE